

RECORD of SURVEY

f o r

EDWARD A. and MARGARET B. SWIFT

347 - O.R. - 617

BEING A PORTION OF THE S.W. 1/4 SECTION 36, T. 7 N., R. 12 E., M. D. M.
COUNTY OF AMADOR, STATE OF CALIFORNIA

Scale: 1" = 40'

November, 1998


TOMA & ANDERSON

LICENSED LAND SURVEYORS - PLANNERS
41 Summit Street, Jackson, CA 95642
(209) 223-0156

SURVEYOR'S STATEMENT

THIS MAP REPRESENTS A SURVEY MADE BY ME OR UNDER MY DIRECTION IN CONFORMANCE WITH THE REQUIREMENTS OF THE LAND SURVEYORS' ACT AT THE REQUEST OF EDWARD A. and MARGARET B. SWIFT IN NOVEMBER OF 1998.


C. L. Toma PLS 3570
CIRO L. TOMA P.L.S. 3570
MY LICENSE EXPIRES 6-30-2000



COUNTY SURVEYOR'S STATEMENT

THIS MAP HAS BEEN EXAMINED IN ACCORDANCE WITH SECTION 8766 OF THE LAND SURVEYORS' ACT THIS 25 DAY OF November, 1998.

C. Lee DeLange PLS 4066
C. LEE DeLANGE P.L.S. 4066
AMADOR COUNTY SURVEYOR
MY LICENSE EXPIRES 6-30-2000



RECORDER'S STATEMENT

FILED THIS 25th DAY OF November, 1998 AT 1:20 P.M. IN BOOK 51 OF MAPS AND PLATS AT PAGE 95 AT THE REQUEST OF THE AMADOR COUNTY SURVEYOR.


FEE: \$7⁰⁰ filed SERIAL No.: 1998-011213

Sheldon D. Johnson BY: *Marlana Arrese*
SHELDON D. JOHNSON DEPUTY
AMADOR COUNTY RECORDER

NOTES & LEGEND

- DENOTES 3/4" REBAR W/ PLASTIC CAP STAMPED P.L.S. 3570 SET ON THIS SURVEY UNLESS OTHERWISE NOTED
- DENOTES 3/4" IRON PIPE W/ PLUG CALIFORNIA D.O.T. FOUND ON THIS SURVEY
- DENOTES 5/8" REBAR TAGGED L.S. 3488 FOUND ON THIS SURVEY PER 25-M-1
- DENOTES 5/8" REBAR, NO TAG, FOUND ON THIS SURVEY. AFFIXED TAG P.L.S. 3570
- DENOTES A MATHEMATICAL POINT ONLY, NOTHING FOUND OR SET

BASIS OF BEARINGS IS REFERRED TO A CALCULATED LINE BETWEEN THE NORTHEAST AND NORTHWEST CORNERS OF PARCEL B PER 25-M-1, THE BEARING OF WHICH IS S. 53° 16' 54" W.



MERTES
477-O.R.-660

PIONEER
B.O.B.

MARCELLUS
547-O.R.-245

AMADOR FREE WILL
BAPTIST CHURCH
580-O.R.-141

VOLCANO
(229.85' CALC'D.)
229.14' MEAS.

SWIFT
PARCEL C
0.35 Acre

AMADOR FREE WILL
BAPTIST CHURCH
580-O.R.-141

ROAD

HIGHWAY

STATE

STATE HIGHWAY 26

CHEGWYN
398-O.R.-624