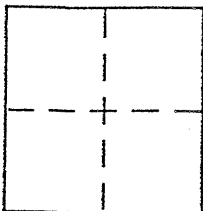


# CORNER RECORD

City of OAKLAND

County of ALAMEDA, California

Brief Legal Description LOT 43 - (4 m 50)



## CORNER TYPE

Government Corner ☐ Control ☐  
Meander ☐ Property ☒  
Rancho ☐ Other ☐  
Date of Survey 7-10-97

## COORDINATES (Optional)

N. \_\_\_\_\_  
E. \_\_\_\_\_  
Zone \_\_\_\_\_ NAD27 ☐ NAD83 ☐  
NAD83 Epoch \_\_\_\_\_  
Elev. \_\_\_\_\_  
Vert. Datum: NGVD29 ☐ NAVD88 ☐  
Meas. Units: Metric ☐ Imperial ☐

Corner – Left as found ☒ Found and tagged ☐ Established ☒ Reestablished ☐ Rebuilt ☐

Identification and type of corner found: Evidence used to identify or procedure used to establish or reestablish the corner:

FOUND POINTS AS SHOWN ON REVERSE.


A description of the physical condition of the monument as found and as set or reset:

SET POINTS AS SHOWN ON REVERSE.

## SURVEYOR'S STATEMENT

This Corner Record was prepared by me or under my direction in conformance with the Land Surveyor's Act on 3-28-16

Signed [Signature] P.L.S. No. 7136




## COUNTY SURVEYOR'S STATEMENT

This Corner Record was received 4 APRIL, 2016  
and examined and filed 19 APRIL, 2016

Signed Michael Rubner P.L.S. or R.C.E. No. 6843

Title COUNTY SURVEYOR



County Surveyor's Comment \_\_\_\_\_

# CORNER RECORD

LOT 43 - "MERRIEWOOD" - (4 M 50)

SURVEY DATE: JULY 10, 1997



SCALE: 1"=40'

NOTTINGHAM

DRIVE

NE44J1

176'

N 02°37' W 374'

30'

N 02°37' W

55'

N 87°23' E 123'

4 3

55'

N 02°37' W

N 87°23' E 123'

SET 5/8" REBAR & PLASTIC  
CAP, L.S. 7136 (TYPICAL)

4 6


4 1

4 4

4 5

PF55K2

FOUND STANDARD STREET MONUMENT PER 4 M 50  
WITH PIN IN CONCRETE (TYPICAL)



DONALD VEGVARY, L.S.  
LAND SURVEYOR  
3527 MT. DIABLO BLVD., #368  
LAFAYETTE, CA 94549  
(925) 947-1051