


# CORNER RECORD

Document Number 5530-24-1

City of \_\_\_\_\_ County of MONO, California

Brief Legal Description NW 1/4 COR. LOTS 33 & 34 PER MB 9/68 B IN NE 1/4, S. 24, T. 5S, R. 30E, M.D.M.



## CORNER TYPE

Government Corner ☐ Control ☐  
 Meander ☐ Property ☐  
 Rancho ☐ Other ☐  
 Date of Survey \_\_\_\_\_

## COORDINATES (Optional)

N. \_\_\_\_\_  
 E. \_\_\_\_\_  
 Zone \_\_\_\_\_ Datum \_\_\_\_\_  
 Elev. \_\_\_\_\_

Corner — Left as found ☐ Found and tagged ☐ Established ☐ Reestablished ☒ Rebuilt ☐

Identification and type of corner found: Evidence used to identify or procedure used to establish or reestablish the corner:

FD. 1" IR W/TAG "RCE 22037" AT N 1/4 COR. LOTS 32 & 33

FD. 1" IR W/TAG "RCE 22037" AT NW 1/4 COR. LOTS 34 & 35

FD. SPIKES & TAGS "RCE 22037" & MONUMENTS RIMROCK PLACE

ALL WERE FIRMLY SET, APPEARED TO BE ORIGINAL & UNDISTURBED.

A description of the physical condition of the monument as found and as set or reset: SET A 0.75" x


30" REBAR W/ 2" DIA. ALUM. CAP MARKED "LS 7002 33

34" FLUSH FOR NW 1/4 COR. LOTS 33 & 34.

## SURVEYOR'S STATEMENT

This Corner Record was prepared by me or under my direction in conformance with the Land Surveyors' Act on MAY 30 1999.

Signed J. Thompson L.S. ~~7002~~ Number 7002




## COUNTY SURVEYOR'S STATEMENT

This Corner Record was received JULY 6 1999 and examined

and filed AUGUST 24 1999.

Signed JOHN L. BECK Title DEPUTY MONO COUNTY SURVEYOR  
LIC. EXP. 6-30-00



County Surveyor's Comment \_\_\_\_\_